

Name: _____

Class: 90 _____

North America's Regional Geography

This chapter will be studied mostly on an independent level or in small groups. You are responsible for reading the chapter and completing the following list of questions found in the textbook. **This information will be on the MIDTERM exam. There will be a quiz on the maps and general information on the geographical regions.**

~ map of Canada


~ Important Terms booklet

~ Physical Regions map

~ Activity Sheet 6-5 Comparison Organizer

Booklet is Due: _____

Quiz Date: _____



Making A Map : Map of Canada

EE = Extending Expectations

PR = Proficient

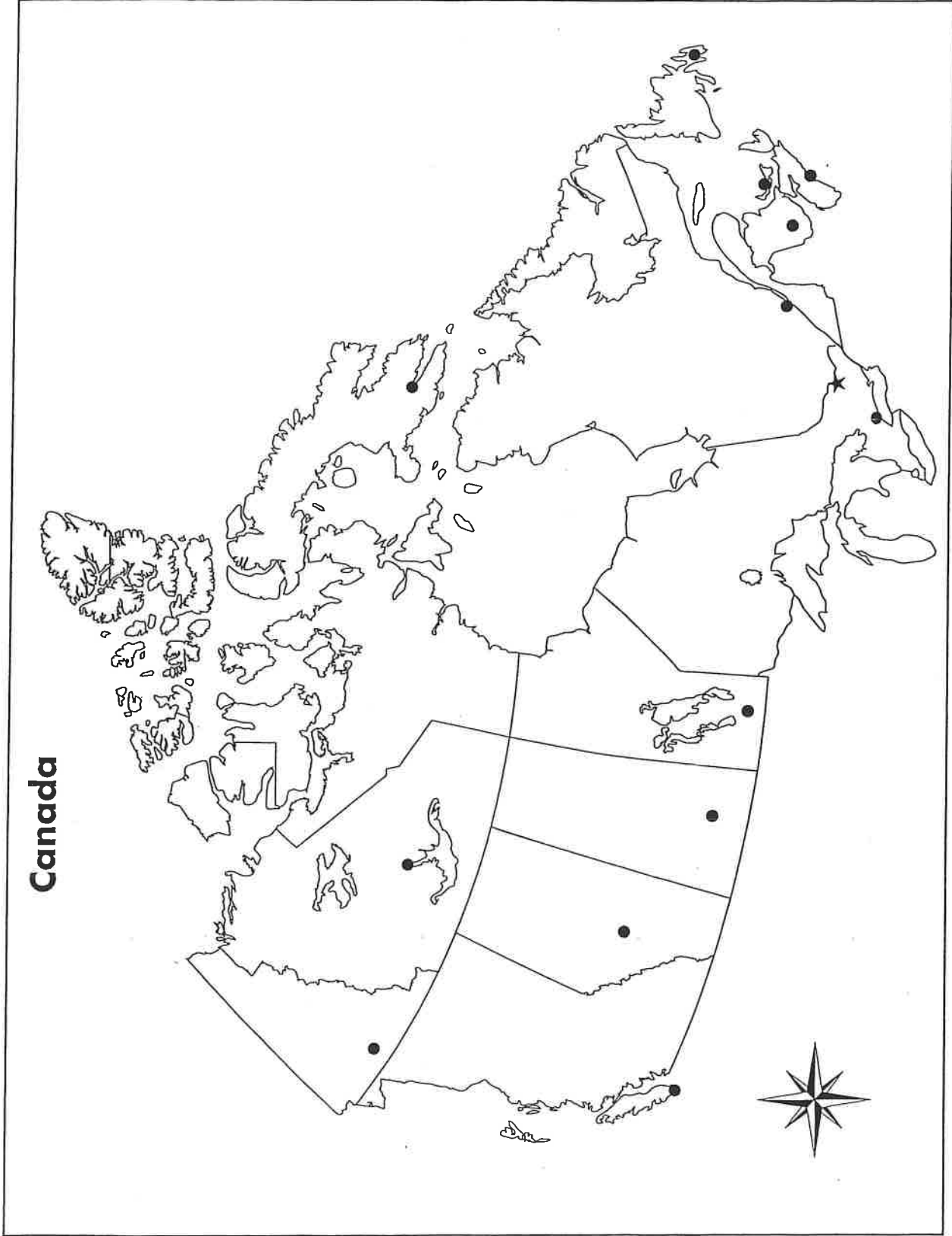
DV = Developing

EM = Emerging

CATEGORY	EE	PR	DV	EM
Labels - Accuracy	100% of the items are labeled and located correctly.	1-2 of the items are labeled and located incorrectly.	3-5 of the items are labeled and located incorrectly.	More than 5 of the items are labeled and located incorrectly.
Spelling/ Capitalization	100% of words on the map are spelled and capitalized correctly.	1-2 of the words on the map are spelled and capitalized incorrectly.	3-5 of the words on the map are spelled and capitalized incorrectly.	More than 5 of the words on the map are spelled and/or capitalized incorrectly.
Colour Choices	Student always uses color appropriate for features (e.g. blue for water; black for labels, etc.) on map.	Student usually uses color appropriate for features (e.g. blue for water; black for labels, etc.).	Student sometimes uses color appropriate for features (e.g. blue for water; black for labels, etc.).	Student does not use color appropriately.
Labels & Features - Neatness	100% of the labels/features can be read easily.	Most of the labels/features are neat can be read easily.	The labels/features can be read but are somewhat messy.	The labels/features are messy and cannot be read easily.

Total = EE PR DV EM

Canada



*Neatly colour in each province and territory.

*Label (in black pen with **BLOCK/ALL CAPS** letters) each province & territory

*Label and indicate (in black pen) each capital city .

*Label (in red pen) where Canada's national capital is located *

Regional Geography of North America

Important Terms:

1) region (p. 162) _____

2) tectonic (p. 162) _____

3) fold mountain (p. 162) _____

4) volcanic mountains (p. 162) _____

5) erode (p. 162) _____

6) glaciation (p. 162) _____

7) vegetation (p. 162) _____

8) topography (p. 162) _____

9) climate (p. 162) _____

10) coniferous (p. 165) _____

11) deciduous (p. 165) _____

12) sedimentary (p. 165) _____

13) swamp (p. 167) _____

14) marsh (p. 167) _____

15) delta (p. 167) _____

16) escarpment (p. 169) _____

17) continental climate (p.169) _____

18) rift valley (p. 169) _____

19) faulting (p. 169) _____

20) tornado (p.170) _____

21) funnel (p. 170) _____

22) vortex (p. 170) _____

23) muskeg (p. 173) _____

24) boreal (p. 173) _____

25) maritime climate (p. 175) _____

26) temperate (p. 175) _____

27) plateau (p. 176) _____

28) brackish (p. 176) _____

30) sink (p. 176) _____

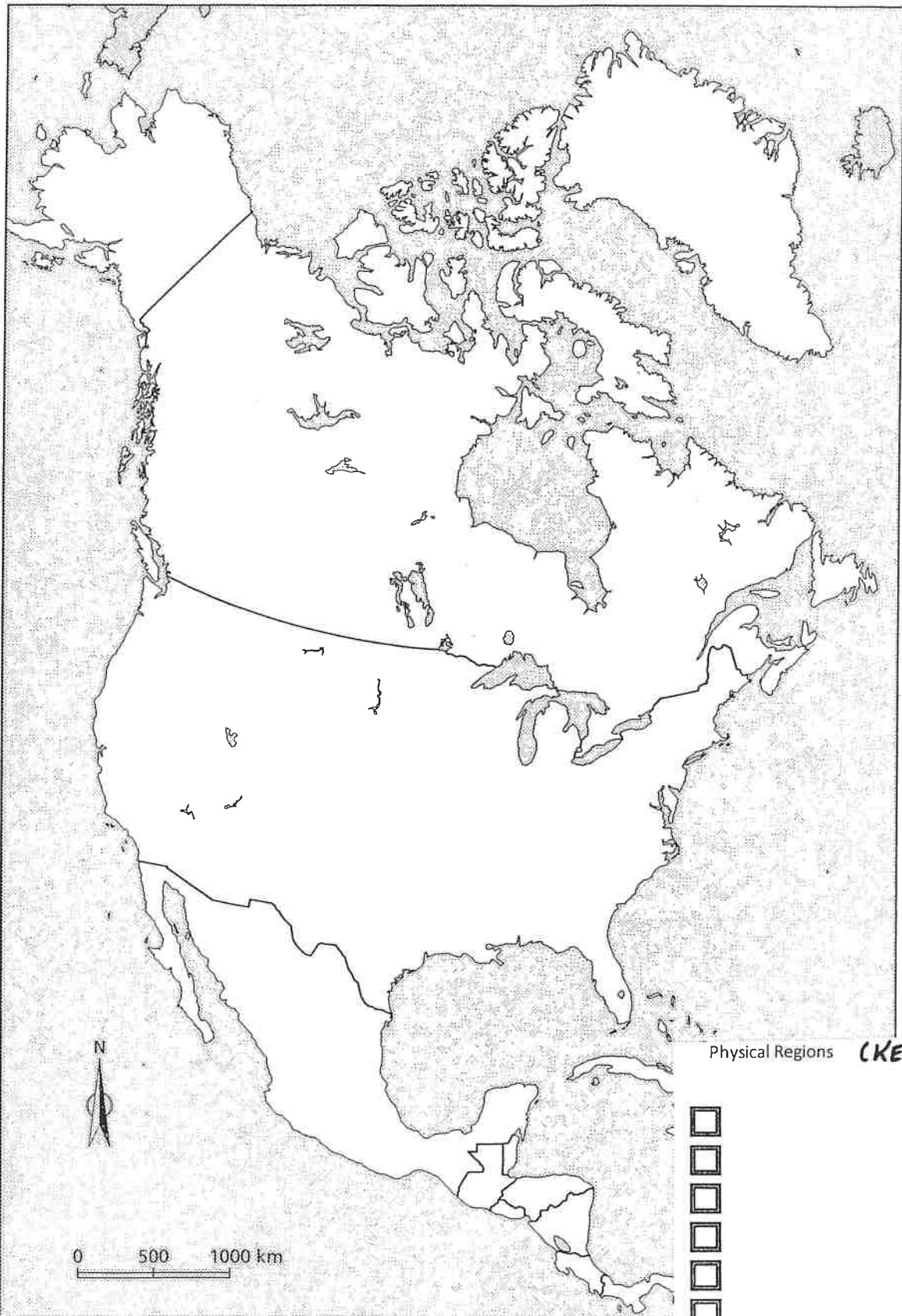
31) rain-shadow (p.176) _____

32) tundra (p. 179) _____

33) permafrost (p. 179) _____

MAP 2
NORTH AMERICA

Colour and name North America's physical regions. Include a legend/key.



Making A Map : Physical Regions of North America

EE = Extending Expectations

PR = Proficient

DV = Developing

EM = Emerging

CATEGORY	EE	PR	DV	EM
Labels - Accuracy	100% of the items are labeled and located correctly.	1-2 of the items are labeled and/or located incorrectly.	3-5 of the items are labeled and/or located incorrectly.	More than 5 of the items are labeled and/or located incorrectly.
Spelling/ Capitalization	100% of words on the map are spelled and capitalized correctly.	1-2 of the words on the map are spelled and capitalized incorrectly.	3-5 of the words on the map are spelled and capitalized incorrectly.	More than 5 of the words on the map are spelled and/or capitalized incorrectly.
Colour Choices	Physical regions are neatly distinct from each other. The key is accurately matched to the map. Colouring is neat and attractive.	Physical regions are distinct from each other. The key's colours match the map. Features are effectively coloured.	Physical regions are mostly distinct from each other. The key's colours match the map. Colouring looks rushed or messy.	Physical regions are not distinct from each other and/or the key's colours do not match the map. Student does not use colour appropriately. Colouring is missing or ineffective.
Labels & Features - Neatness	100% of the labels/features can be read easily.	Most of the labels/features are neat can be read easily.	The labels/features can be read but are somewhat messy.	The labels/features are messy and cannot be read easily.

Total =

EE

PR

DV

EM

ACTIVITY SHEET 6-5

COMPARISON ORGANIZER: NORTH AMERICA'S REGIONAL GEOGRAPHY

p. 164-179

1. Print the names of each of North America's eight geographic regions in the rows on the left of the chart below.
2. In the other columns, briefly list the chief characteristics of the climate, vegetation, and economic activity for each region.

** jobs, money-making opportunities*

Region	Climate	Vegetation	Economic Activity
Appalachian Region			
Coastal Plains			
Great Lakes - St. Lawrence Lowland			
Interior Plains			

Region	Climate	Vegetation	Economic Activity
Canadian Shield			
Western Cordillera			
Intermountain Region			
Arctic Region			